
















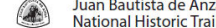
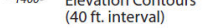
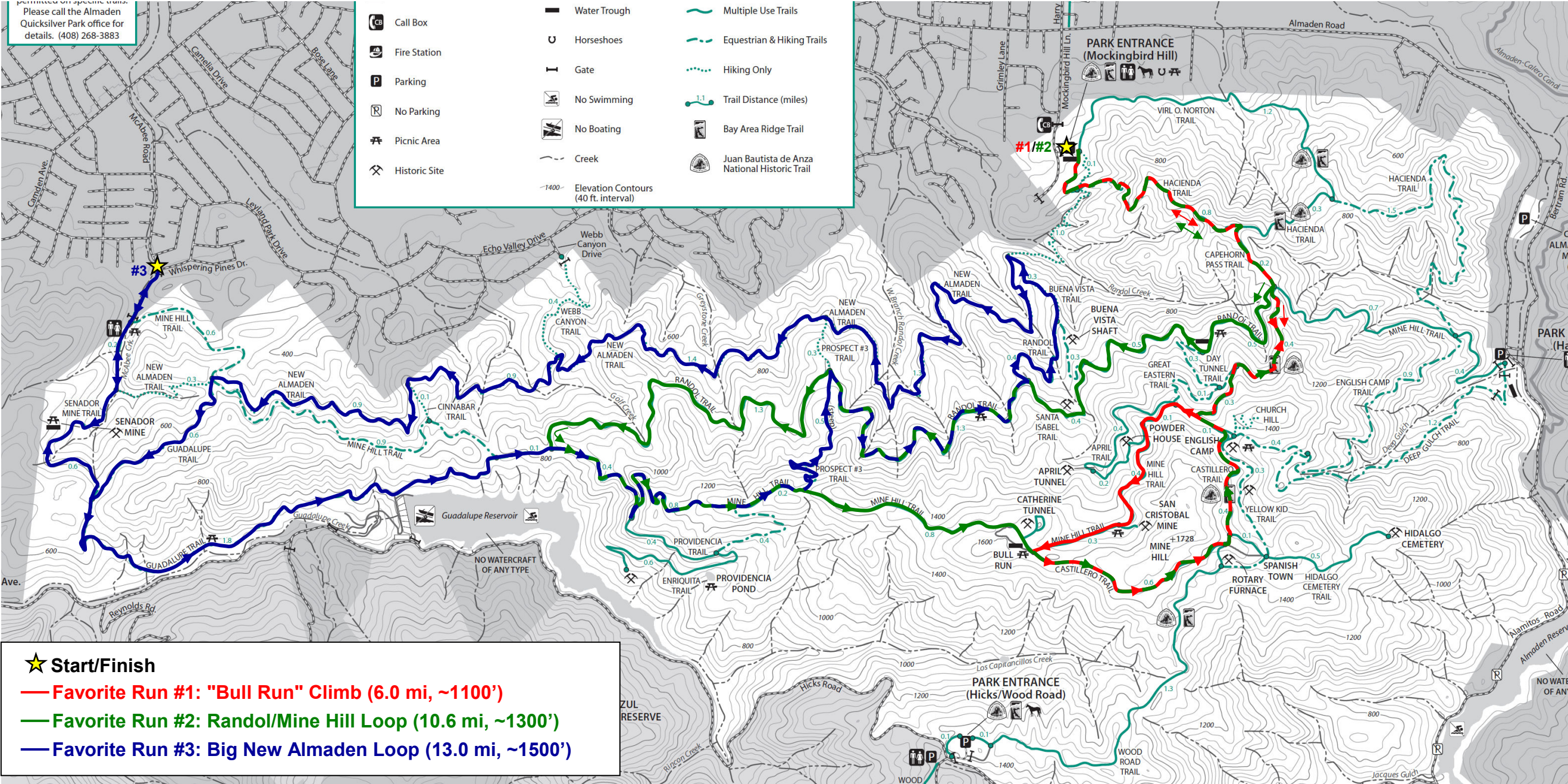


Please call the Almaden Quicksilver Park office for details. (408) 268-3883

 Call Box	 Water Trough	 Multiple Use Trails
 Fire Station	 Horseshoes	 Equestrian & Hiking Trails
 Parking	 Gate	 Hiking Only
 No Parking	 No Swimming	 Trail Distance (miles)
 Picnic Area	 No Boating	 Bay Area Ridge Trail
 Historic Site	 Creek	 Juan Bautista de Anza National Historic Trail
	 Elevation Contours (40 ft. interval)	



 **Start/Finish**
 **Favorite Run #1: "Bull Run" Climb (6.0 mi, ~1100')**
 **Favorite Run #2: Randol/Mine Hill Loop (10.6 mi, ~1300')**
 **Favorite Run #3: Big New Almaden Loop (13.0 mi, ~1500')**