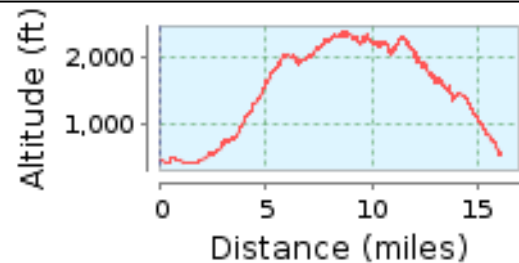


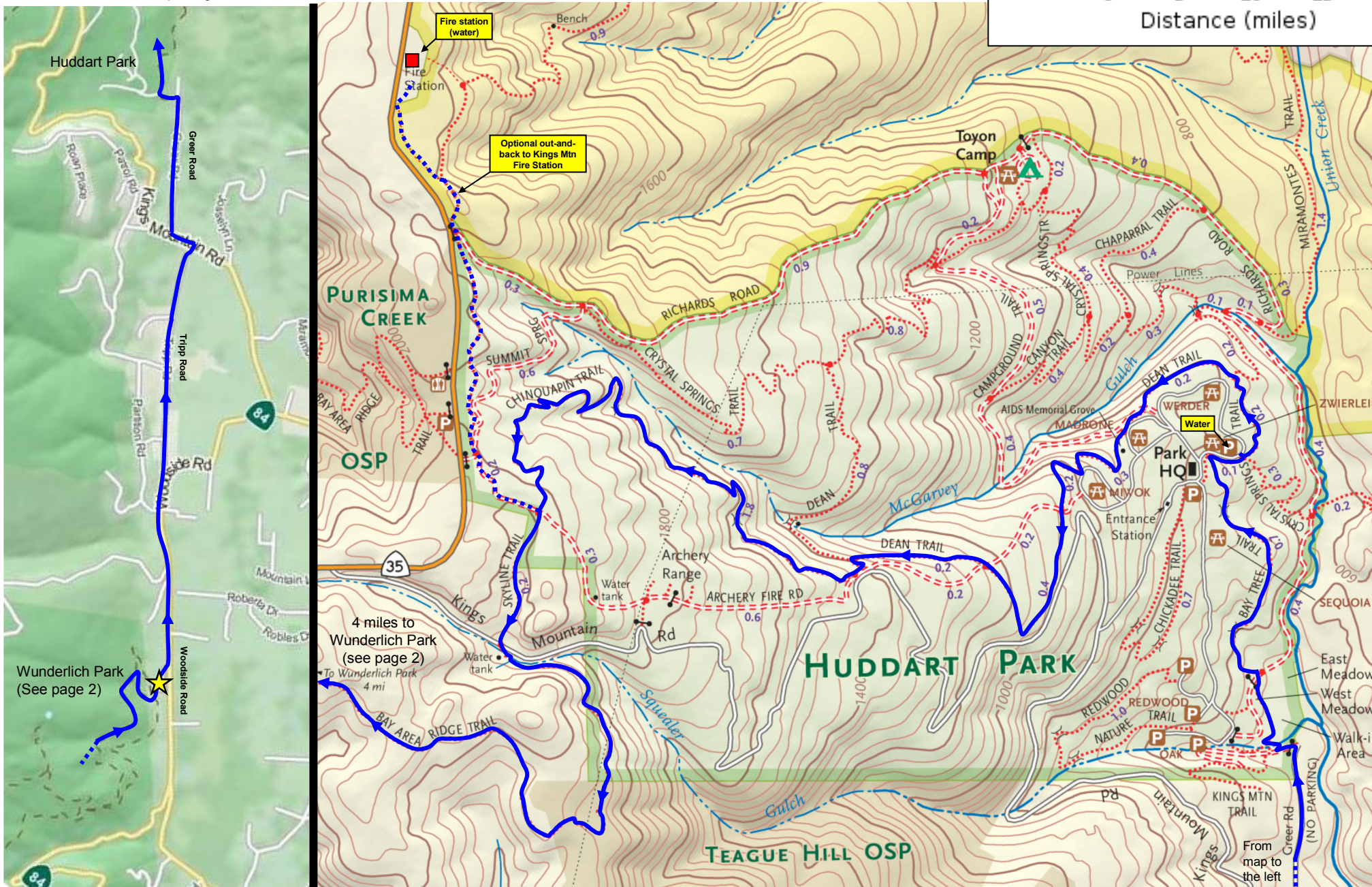
Huddart-Wunderlich Super-Loop (Page 1)

★ Start/Finish

— Super-Loop: Huddart-Wunderlich Loop (18.0 mi, ~2700')



See map to right



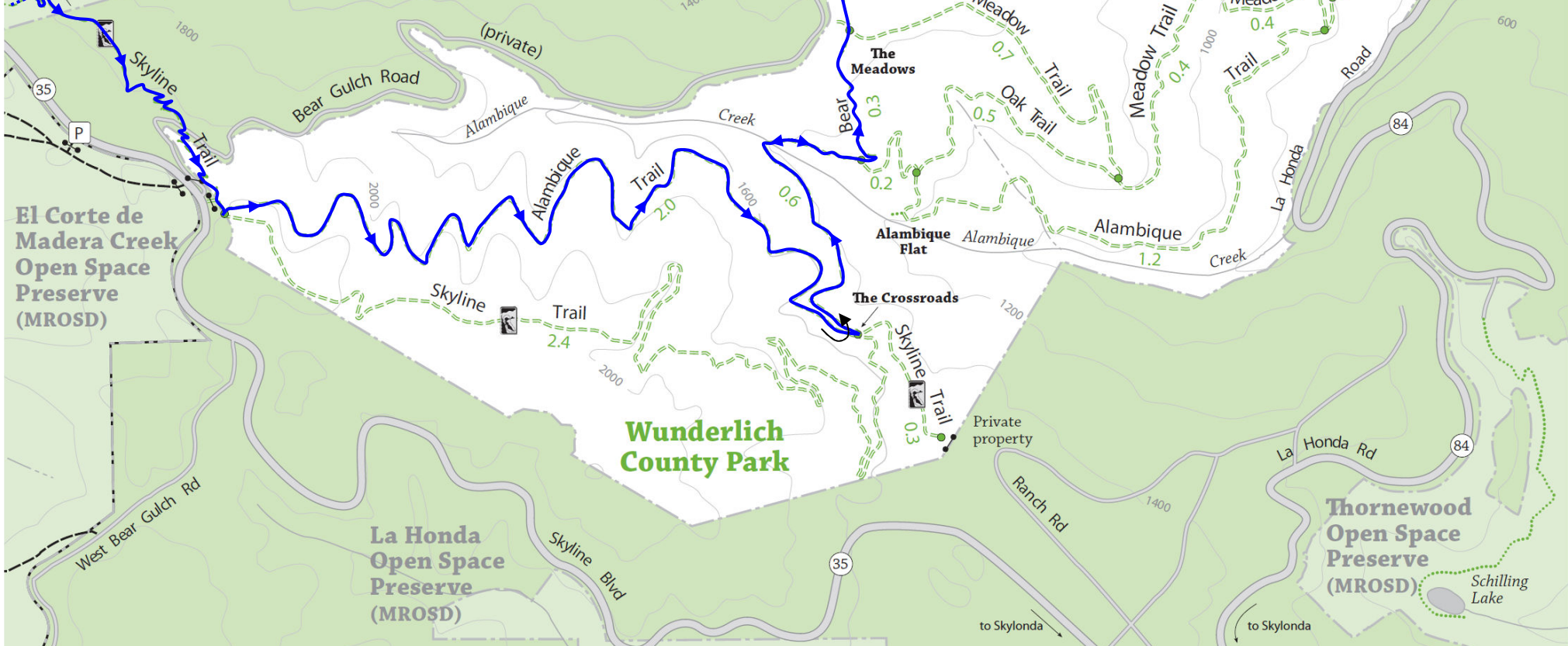
Wunderlich County Park

LEGEND

- Hiking/equestrian road
- Hiking/equestrian trail
- Hiking trail
- Multiple-use trail in nearby parks (bicycle/equestrian/hiking)
- Bay Area Ridge Trail
- Trail distance (miles)
- Restrooms
- Parking
- Gate
- Other public lands
- Private property



From Huddart Park (see page 1)
to Huddart County Park



La Honda
Open Space
Preserve
(MROSD)

Thornewood
Open Space
Preserve
(MROSD)

Schilling
Lake