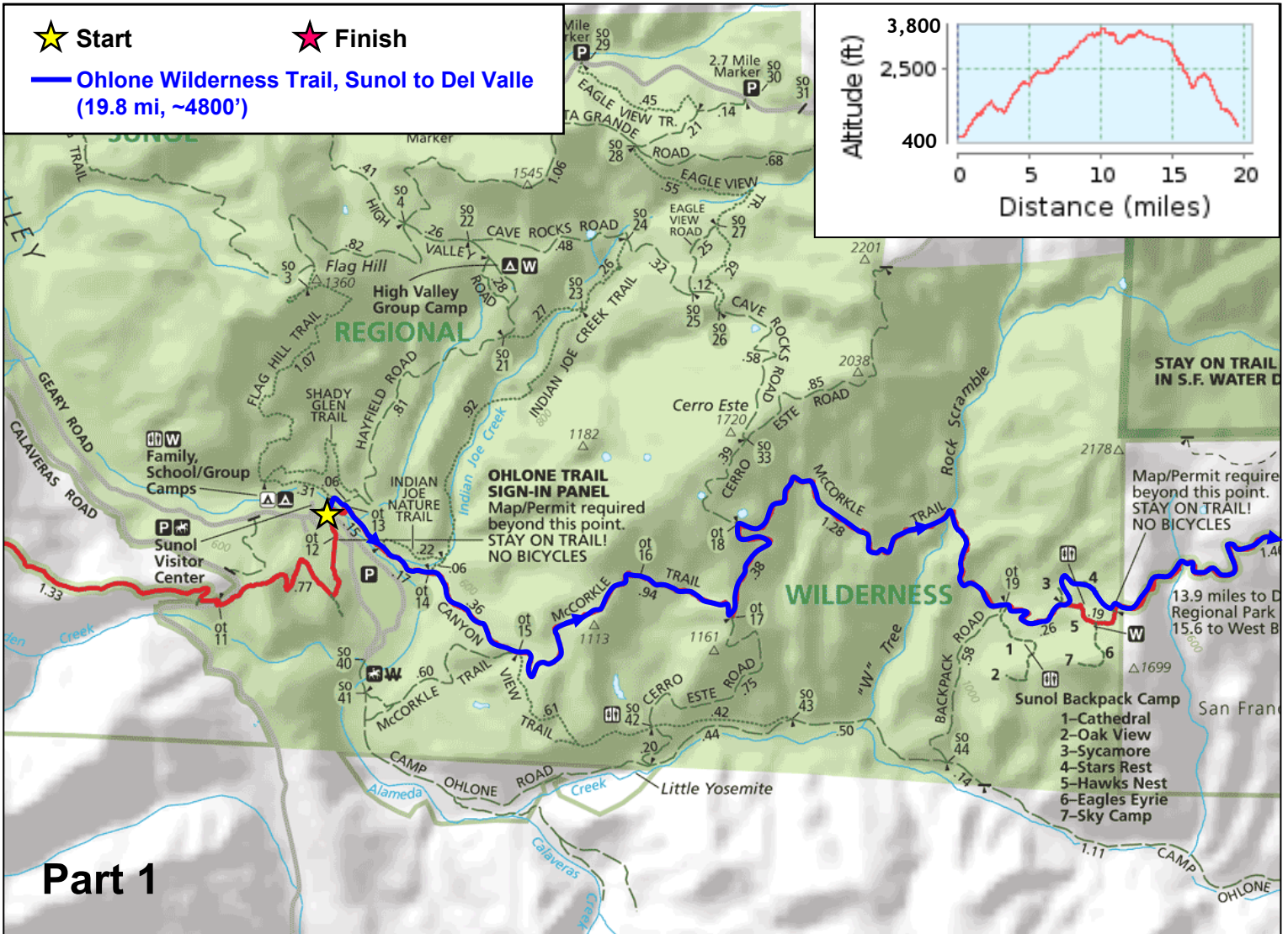
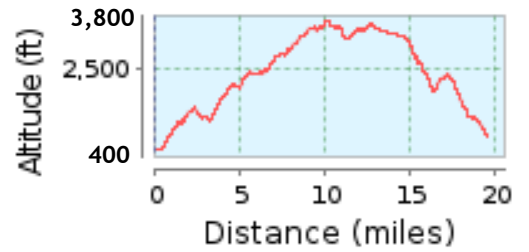


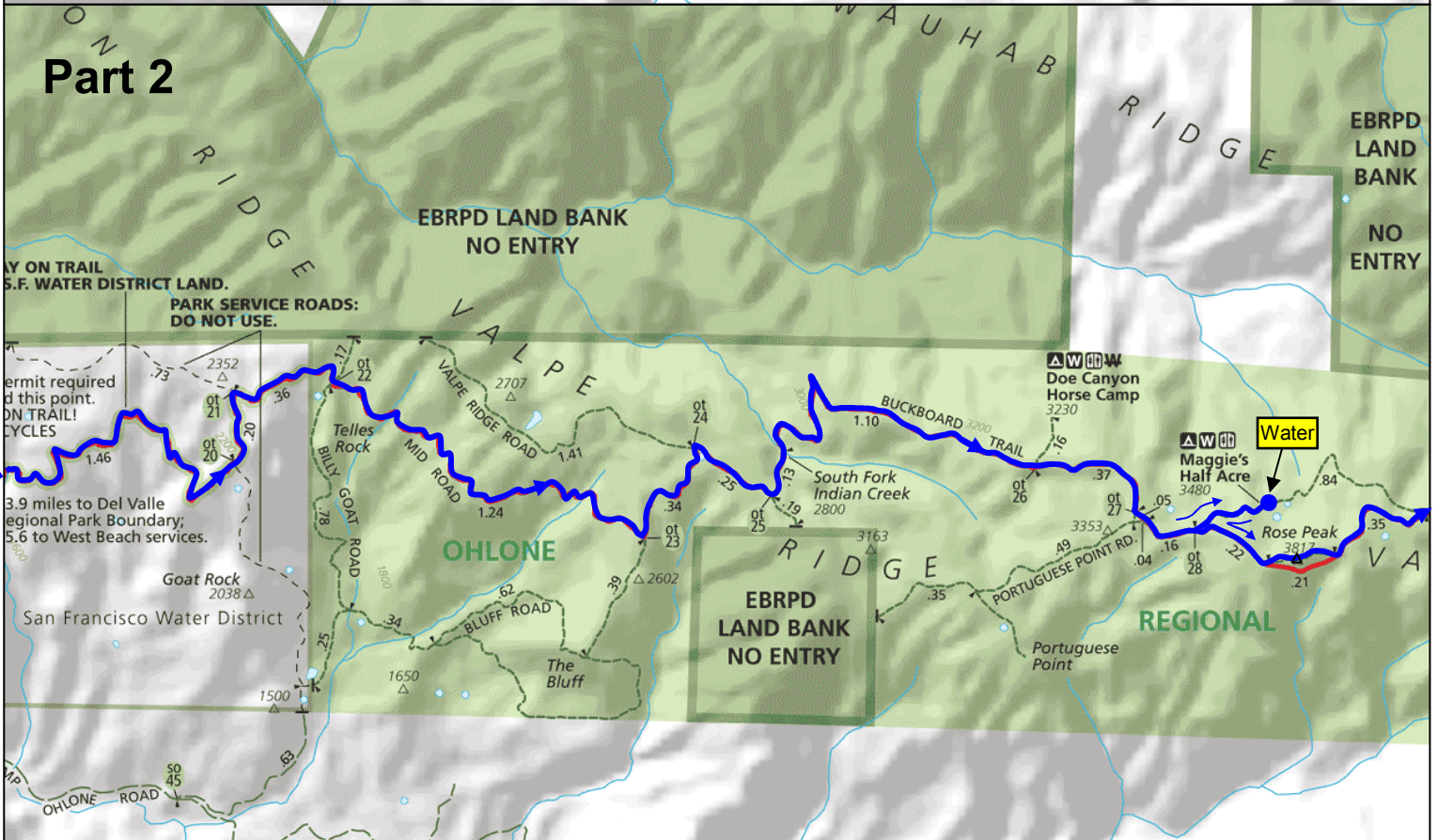


— Ohlone Wilderness Trail, Sunol to Del Valle (19.8 mi, ~4800')



Part 1

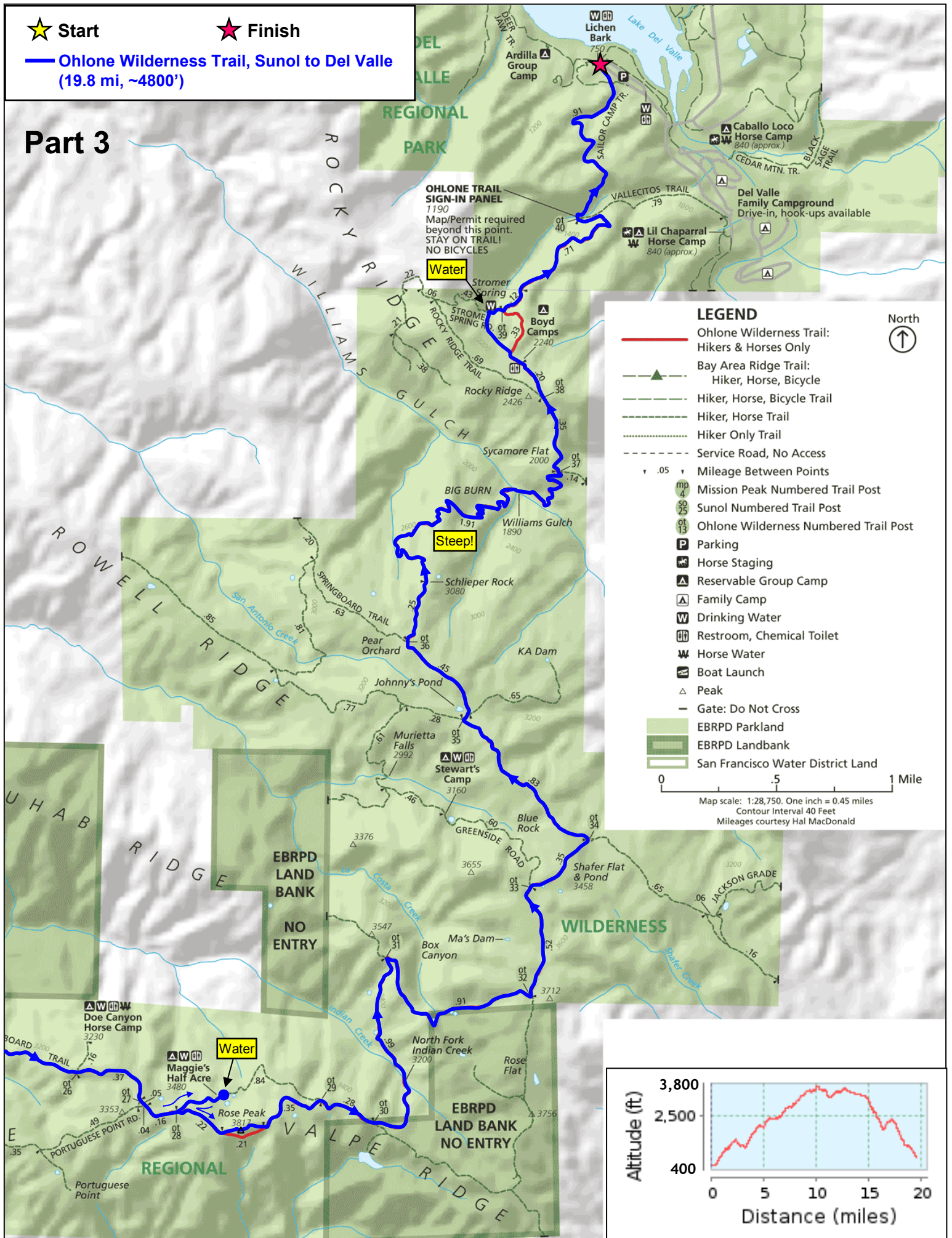
Part 2





— Ohlone Wilderness Trail, Sunol to Del Valle  
(19.8 mi, ~4800')

# Part 3



## LEGEND

- Ohlone Wilderness Trail: Hikers & Horses Only
- Bay Area Ridge Trail: Hiker, Horse, Bicycle
- Hiker, Horse, Bicycle Trail
- Hiker, Horse Trail
- Hiker Only Trail
- Service Road, No Access
- Mileage Between Points
- Mission Peak Numbered Trail Post
- Sunol Numbered Trail Post
- Ohlone Wilderness Numbered Trail Post
- Parking
- Horse Staging
- Reservable Group Camp
- Family Camp
- Drinking Water
- Restroom, Chemical Toilet
- Horse Water
- Boat Launch
- Peak
- Gate: Do Not Cross
- EBRPD Parkland
- EBRPD Landbank
- San Francisco Water District Land



0 0.5 1 Mile

Map scale: 1:28,750. One inch = 0.45 miles  
Contour Interval 40 Feet  
Mileages courtesy Hal MacDonald

