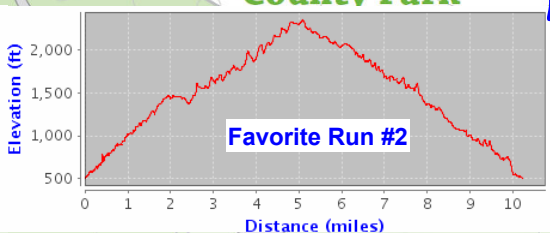
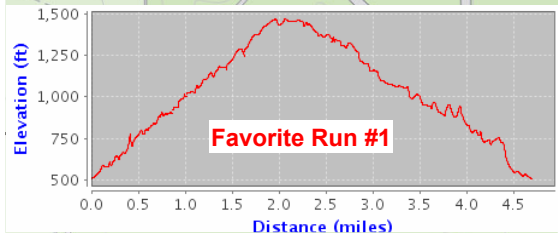
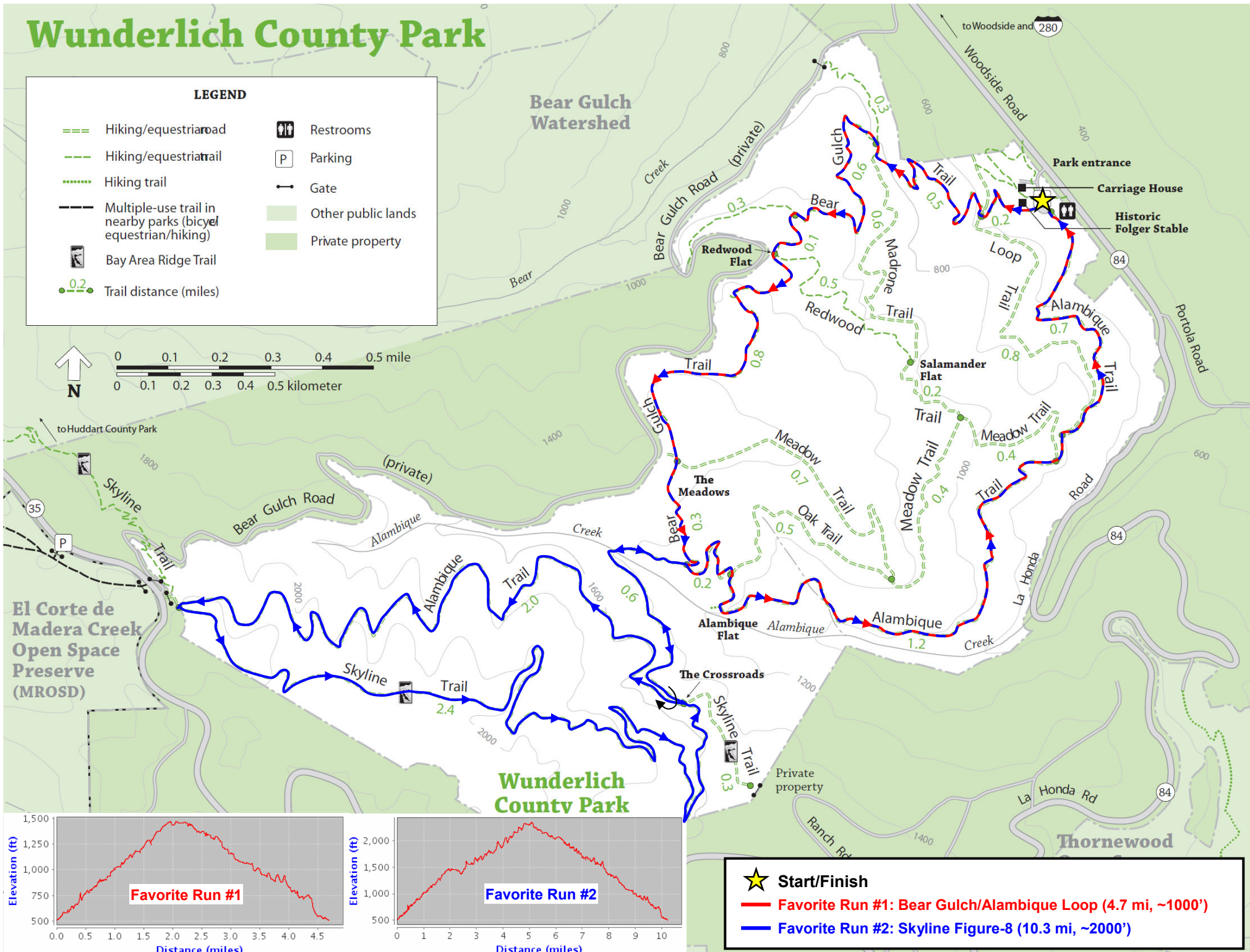


Wunderlich County Park

LEGEND

- Hiking/equestrian road
- Hiking/equestrian trail
- Hiking trail
- Multiple-use trail in nearby parks (bicycle/equestrian/hiking)
- Bay Area Ridge Trail
- Trail distance (miles)
- Restrooms
- Parking
- Gate
- Other public lands
- Private property



- Start/Finish**
- Favorite Run #1: Bear Gulch/Alambique Loop (4.7 mi, ~1000')**
- Favorite Run #2: Skyline Figure-8 (10.3 mi, ~2000')**